





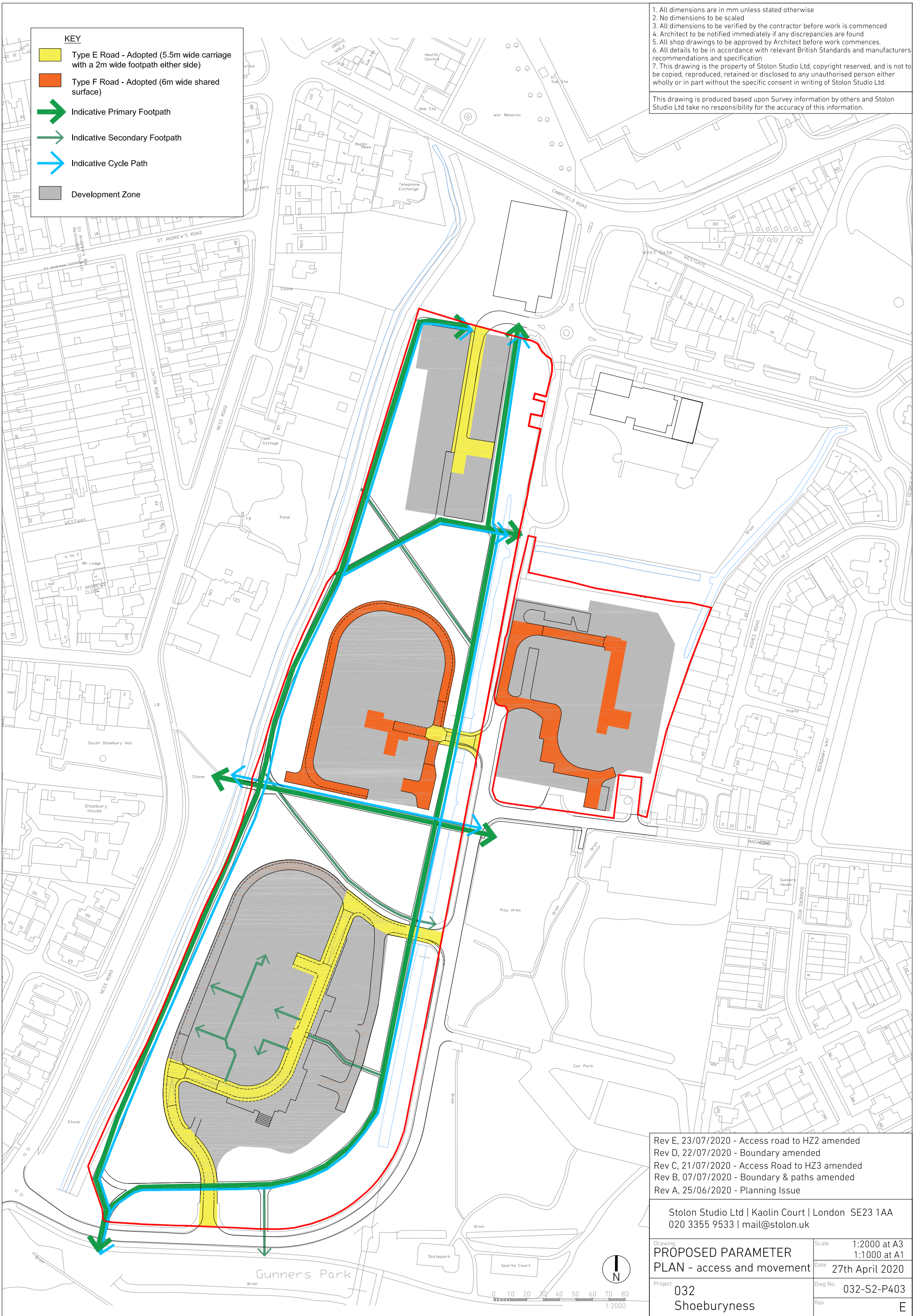


1. All dimensions are in mm unless stated otherwise
2. No dimensions to be scaled
3. All dimensions to be verified by the contractor before work is commenced
4. Architect to be notified immediately if any discrepancies are found
5. All shop drawings to be approved by Architect before work commences.
6. All details to be in accordance with relevant British Standards and manufacturers recommendations and specification
7. This drawing is the property of Stolon Studio Ltd, copyright reserved, and is not to be copied, reproduced, retained or disclosed to any unauthorised person either wholly or in part without the specific consent in writing of Stolon Studio Ltd.

This drawing is produced based upon Survey information by others and Stolon Studio Ltd take no responsibility for the accuracy of this information.

**KEY**

-  Type E Road - Adopted (5.5m wide carriageway with a 2m wide footpath either side)
-  Type F Road - Adopted (6m wide shared surface)
-  Indicative Primary Footpath
-  Indicative Secondary Footpath
-  Indicative Cycle Path
-  Development Zone



- Rev E, 23/07/2020 - Access road to HZ2 amended
- Rev D, 22/07/2020 - Boundary amended
- Rev C, 21/07/2020 - Access Road to HZ3 amended
- Rev B, 07/07/2020 - Boundary & paths amended
- Rev A, 25/06/2020 - Planning Issue

Stolon Studio Ltd | Kaolin Court | London SE23 1AA  
020 3355 9533 | mail@stolon.uk

Drawing	<b>PROPOSED PARAMETER</b>	Scale	1:2000 at A3 1:1000 at A1
PLAN - access and movement		Date	27th April 2020
Project	<b>032</b>	Dwg No.	032-S2-P403
	<b>Shoeburyness</b>	Rev	E